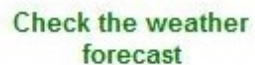
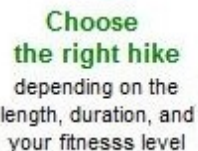


## Planning for his hike



and adapt your route

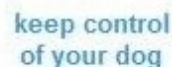
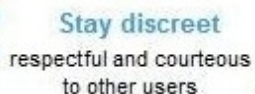
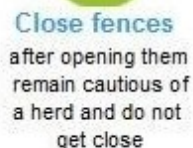
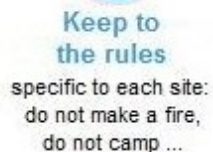
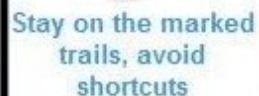


and hike well-equipped:  
drinks, meal,  
emergency-kit

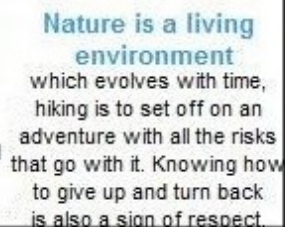


tell someone where  
you will be

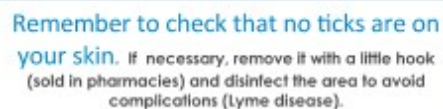
### Behavior during the hike



keep ihm always on a leash, in some protected areas they are not allowed even on a leash. Remain crossing a herd with him.



## After the hike



**IF EMERGENCY , call the 112**

The tourist office disclaims responsibility in case of wrong or missing information. If you face difficulties in the legibility of the route, notice a missing or mark, or for any suggestion of improvement, please report it to the Bussang tourist office

© 2005 UNIVERSITÄT ZÜRICH. ALLE RECHTE VORBEHALTEN. DIESE DOKUMENTE SIND NUR FÜR DEN PERSÖNLICHEN GEBRAUCH DESTINIERT UND DÜRFEN NICHT FÜR ANDERE ZWECKE VERWENDET WERDEN.

# LES BALCONS DE BUSSANG



- Starting from the skiing area Larcenaire, a gentle rise to the Col de la Croix de Fresse with a nice view on the village. The second part of this hike is rather in the forest and is passing by the Mémorial du Peut-Haut.

OFFICE DE TOURISME DE BUSSANG

8. avenue de la Gare - 88540 Bussang

+33 (0)3 29 61 50 37—[info@bussang.com](mailto:info@bussang.com)—[www.ballons-hautes-vosges.com](http://www.ballons-hautes-vosges.com)



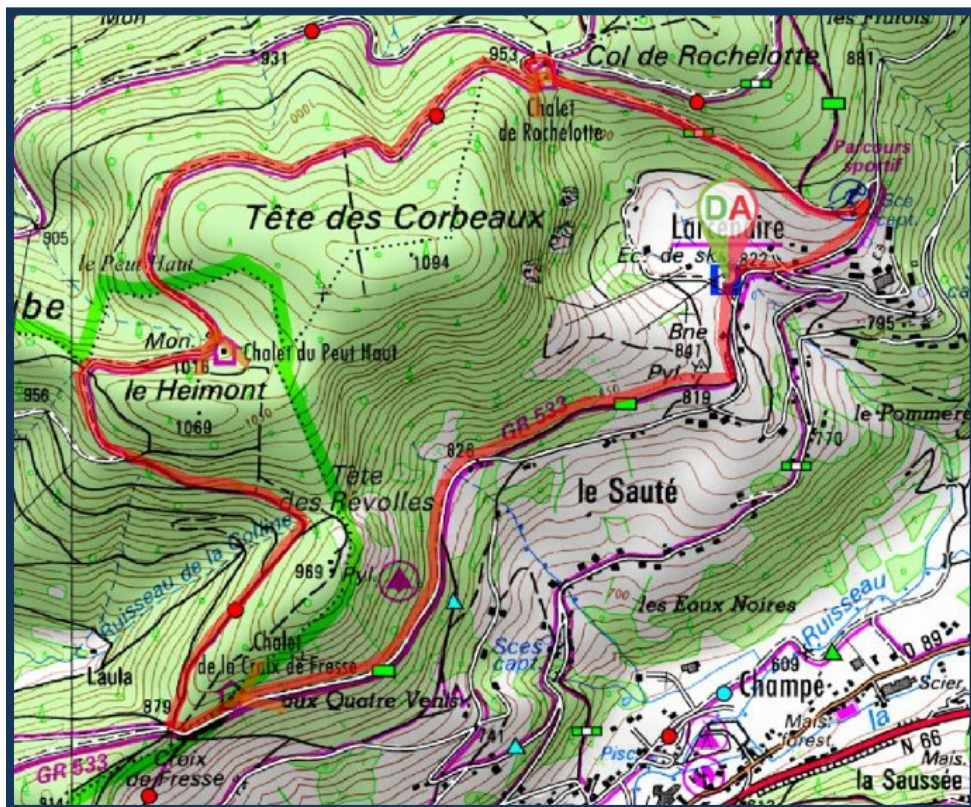
## ACCESS AND DEPARTURE POINT

**Access :** Bussang is on the National Road 66, follow the direction to the ski area Larcenaire.

**Departure :** Car park from the ski area Larcenaire

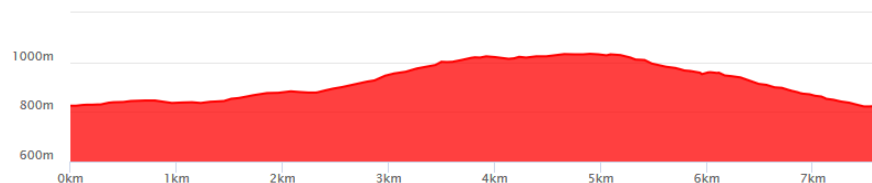
## MARKINGS

Green rectangle, red point, green-white-green rectangle



© IGN – 2020 – Autorisation n° 70-20010 – Copie et reproduction interdite.

## ELEVATION PROFIL



## ROUTE AND POINTS OF INTEREST

➡ In front of valley, follow the small road on your right on 100 m and join the large way marked with the green rectangle « Croix de Fresse ». Stay on this way for almost 2 km. You pass near by the « chalet de la Croix de Fresse » that offers an nice view on Bussang. A little further up is the Col de la Croix de Fresse (altitude 879 m). Continue on the right, go on the way with the red point mark. After 600 m, you can make a short detour to the Tête des Révolles to discover a nice viewpoint.

➡ Follow the red point marked path for 1.2 km. Pass the Peut-Haut Chalet and its memorial. Continue for 1.8 km to reach the large Rochelotte plateau and its wooden chalet.

➡ Pass in front of the chalet and take the path that goes down marked with a green-white-green rectangle "Larcenaire". Go down for 1 km until you arrive at a crossroads with the road to the Col du Page. Take the road on the right for 500 m, pass over the Azureva holiday village and reach your car.



## TO DISCOVER

### > The Croix de Fresse

Located at an altitude of 879 meters, the Croix de Fresse recalls that in these places, in 1814, 4 Grogards of Napoleon 1st died while defending this pass against the Cossacks.

### > The Tête des Révolles

Nice view on the Moselle valley, the Ballon d'Alsace and the Ballon de Servance. This place is also a paragliding take-off area .

### > The Peut Haut Memorial

This monument erected at the location of the maquis du Peut-Haut honours the memory of the resistance fighters killed "POUR QUE LA FRANCE VIVE" (FOR FRANCE TO LIVE). The maquis du Peut-Haut was created in May 1944, near the "KinsMuss" airdrop zone. In the past, it was called Camp Louis and Camp Loenig.